





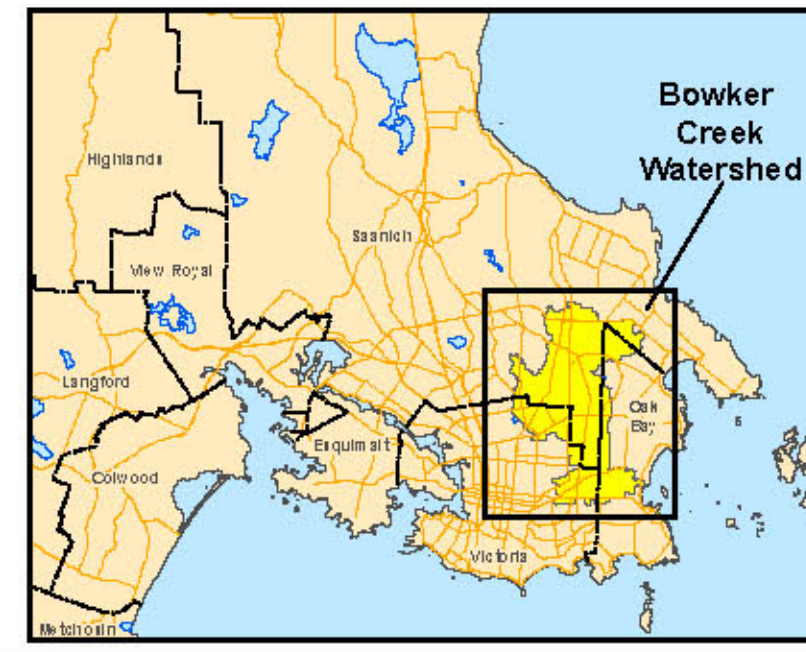



Bowker Creek Watershed

- Bowker Creek
 -  Underground
 -  Open Channel
 -  Municipal Boundaries
-  Bowker Creek Watershed Boundary
-  Lot Lines
-  Parks



CRD CAPITAL REGIONAL DISTRICT
Environmental Services



Colour orthophoto flown in 2005

0 50 100 200 300 400
Meters
Projection: Universal Transverse Mercator - Zone 10 North
North American Datum 1983

